

YG-DCO-012-D(B)

# Yorkshire Green Energy Enablement (GREEN) Project

Volume 2

Document 2.5.4(B) Land Plan Section D

Final Issue B

February 2023

Planning Inspectorate Reference: EN020024

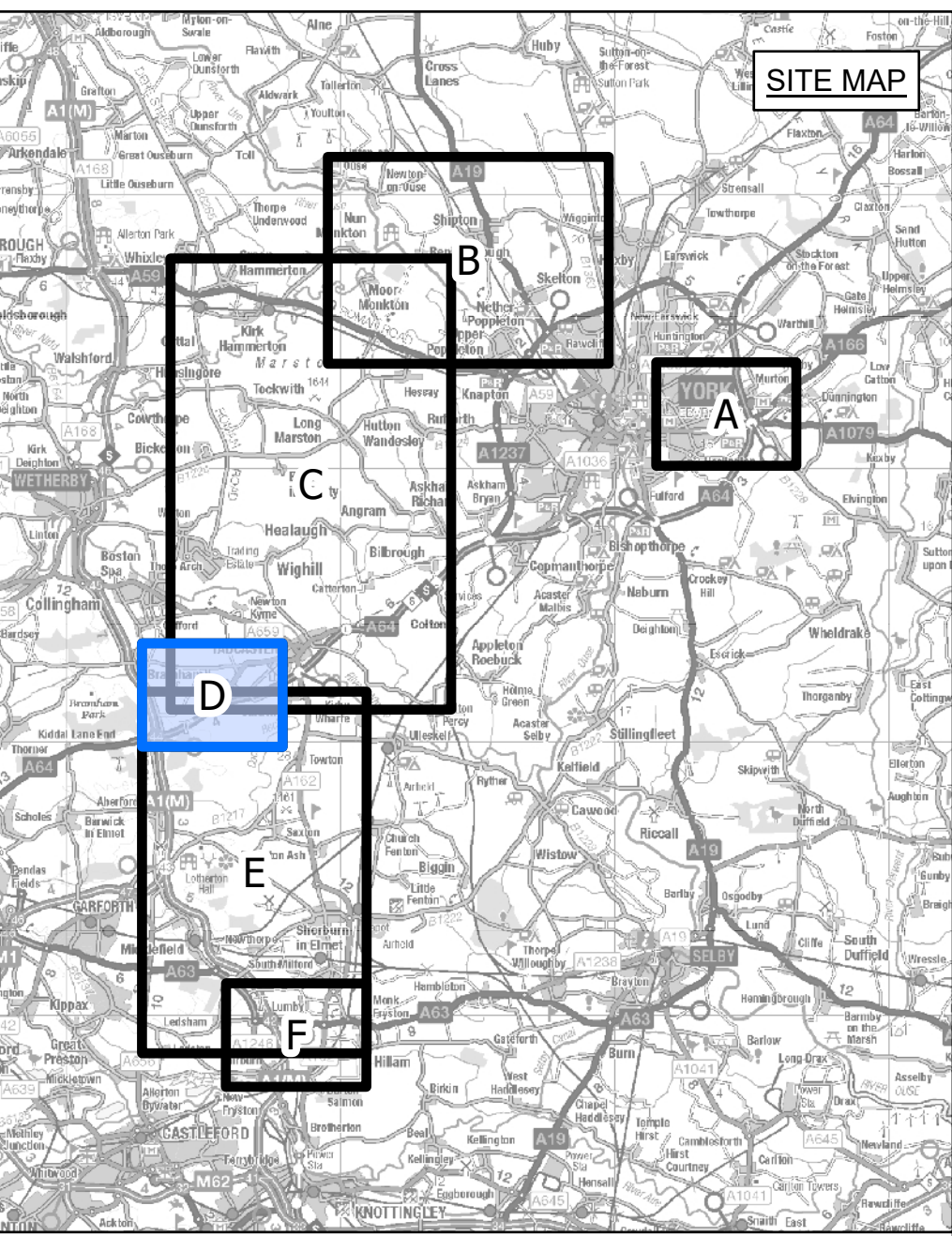
Infrastructure Planning (Applications: Prescribed Forms and  
Procedure) Regulations 2009 Regulation 5(2)(i) - (ii)(iii)

**nationalgrid**



NATIONAL GRID (YORKSHIRE GREEN ENERGY ENABLEMENT PROJECT) ORDER

LAND KEY PLAN  
REGULATION 5(2)(i) - (ii)(iii)  
SECTION D, SHEET 1 OF 1



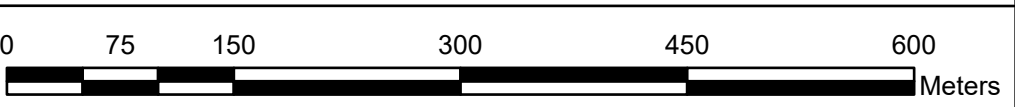
- LEGEND**
- LOCAL AUTHORITY BOUNDARY
  - - - SECTION BOUNDARY
  - ORDER LIMITS
  - SHEET INDEX

**Notes**  
This drawing is scaled at paper size A0, therefore any prints taken at smaller sizes will affect accuracy of the measurement units and should not be scaled against.

For additional detail on the plan sites, please refer to Document 2.3 Plan Guidance Document, located in Volume 2 of the DCO Application.

The local authorities' boundaries and titles are correct at the time of submission. North Yorkshire County Council and its 7 districts are expected to form a new single council (North Yorkshire Council) on 1 April 2023.

Coordinate System: British National Grid  
Sheet X Centroid Coordinate: 445290 Sheet Y Centroid Coordinate: 441703



BACKGROUND MAPPING INFORMATION HAS BEEN REPRODUCED FROM THE ORDNANCE SURVEY BY PERMISSION OF ORDNANCE SURVEY OF THE CONTROLLER OF HER MAJESTY'S STATIONERY OFFICE. CROWN COPYRIGHT ORDNANCE SURVEY ©. BLUESKY INTERNATIONAL LTD ©. NATIONAL GRID ELECTRICITY - 100024241.

Issue	Date	Remarks	Drawn	Checked	Approved
A	01/11/2022	FOR DCO SUBMISSION	MG	SF	EMD

Title

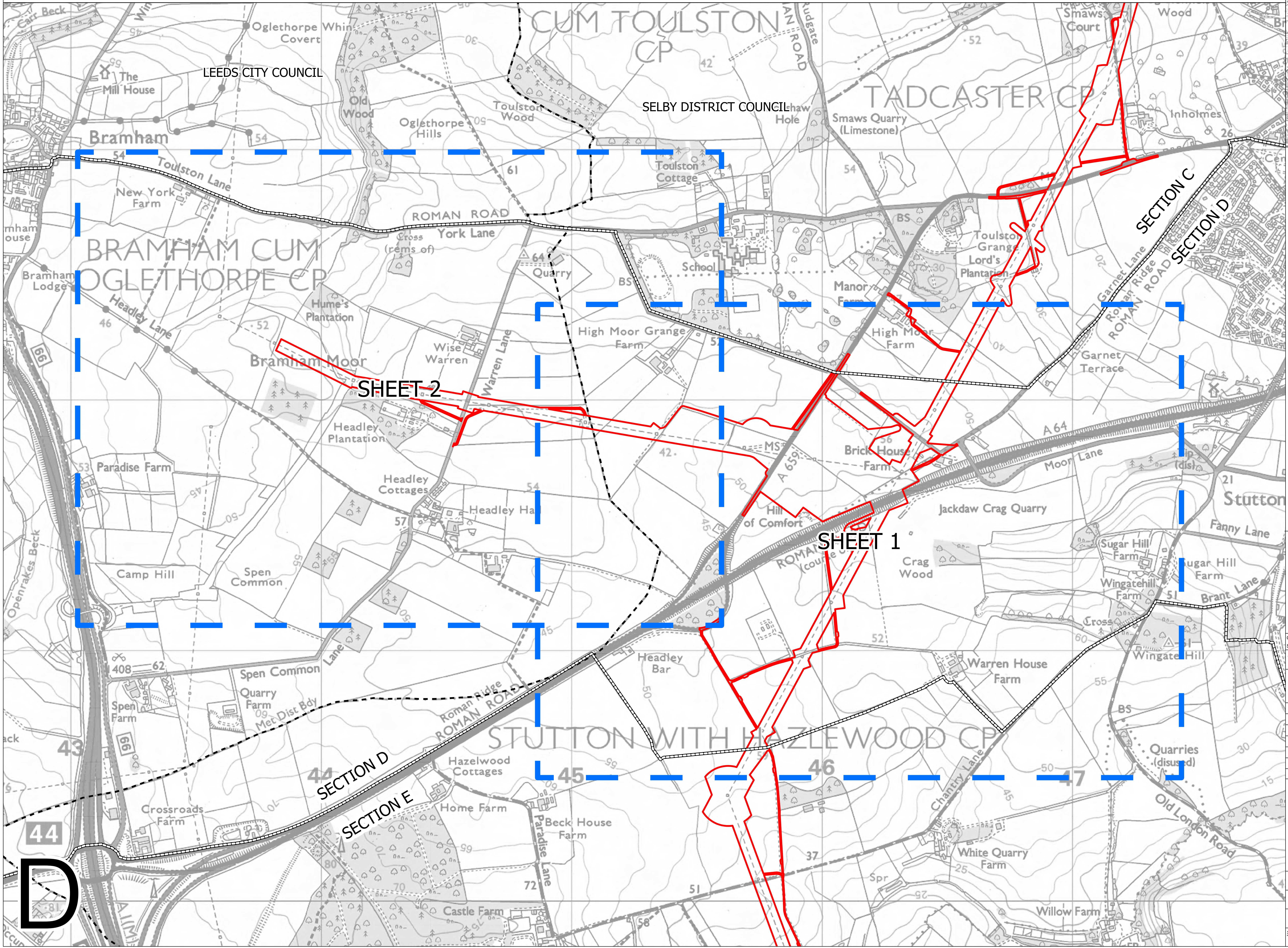
NATIONAL GRID  
(YORKSHIRE GREEN ENERGY ENABLEMENT PROJECT) ORDER  
LAND KEY PLAN  
REGULATION 5(2)(i) - (ii)(iii)  
SECTION D, SHEET 1 OF 1

**nationalgrid**

Application Number EN020024

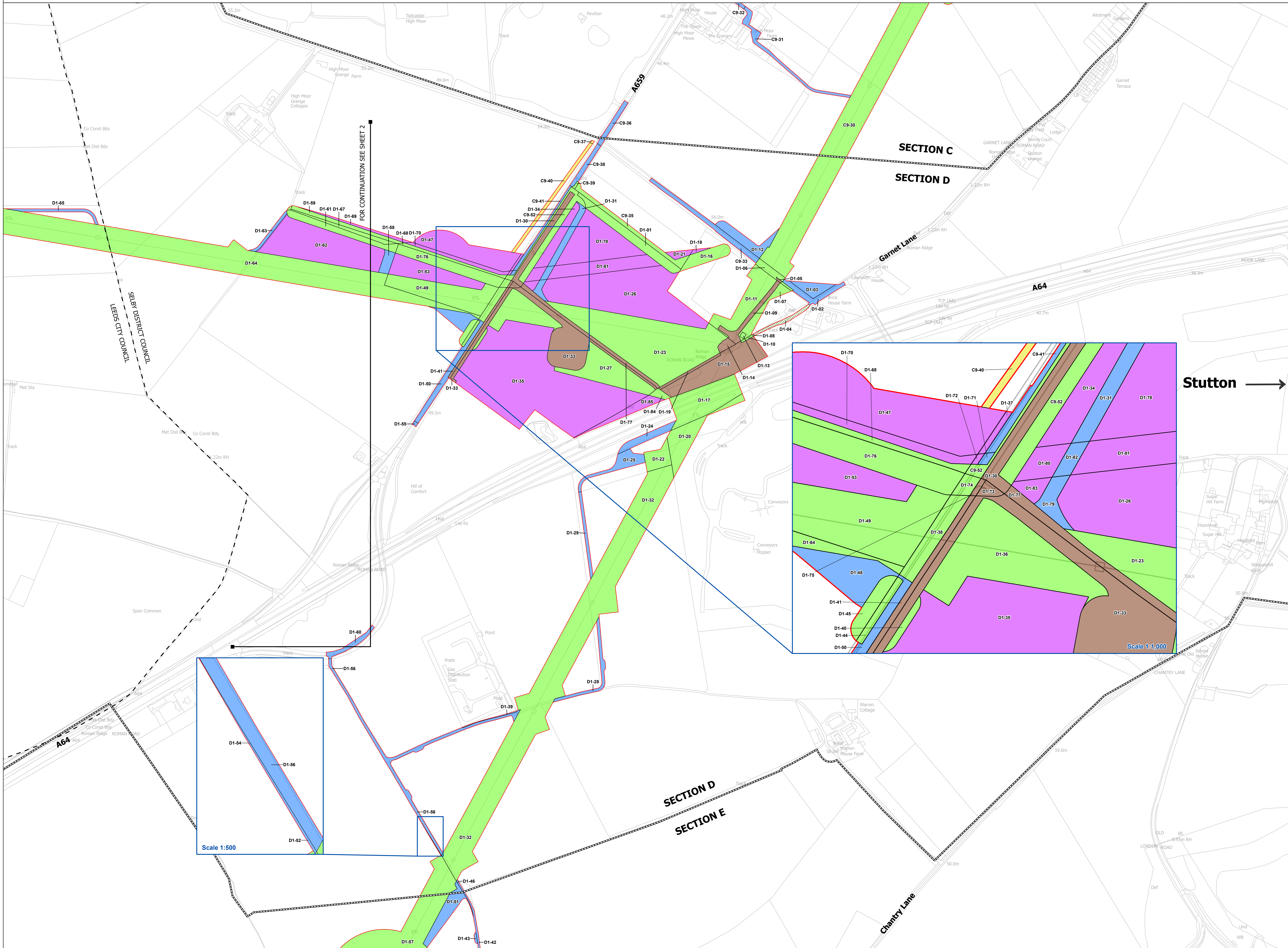
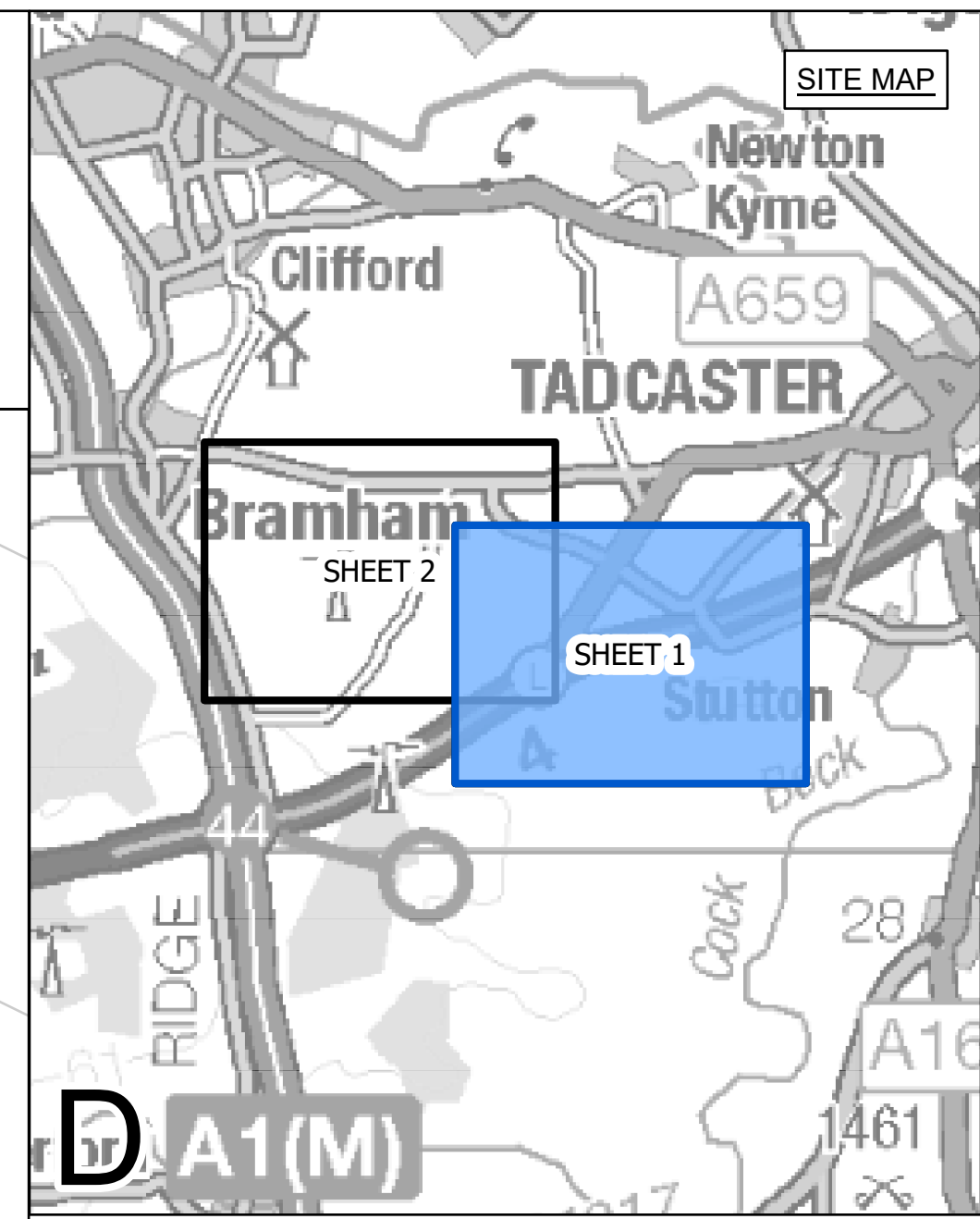
National Grid Drawing Reference  
DCO\_D/LP/KP/01

Scale	Sheet Size	Sheet	Issue
1:5,000	A0	SHEET 1 OF 1	A

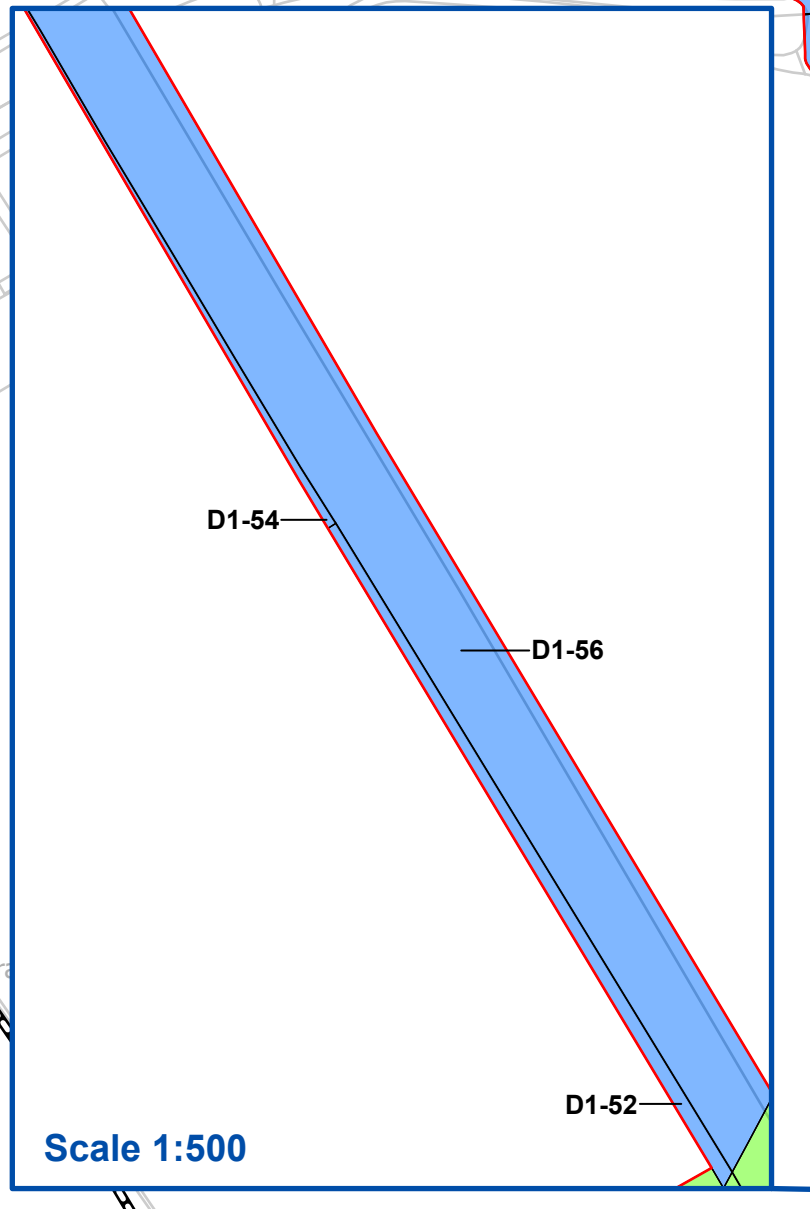
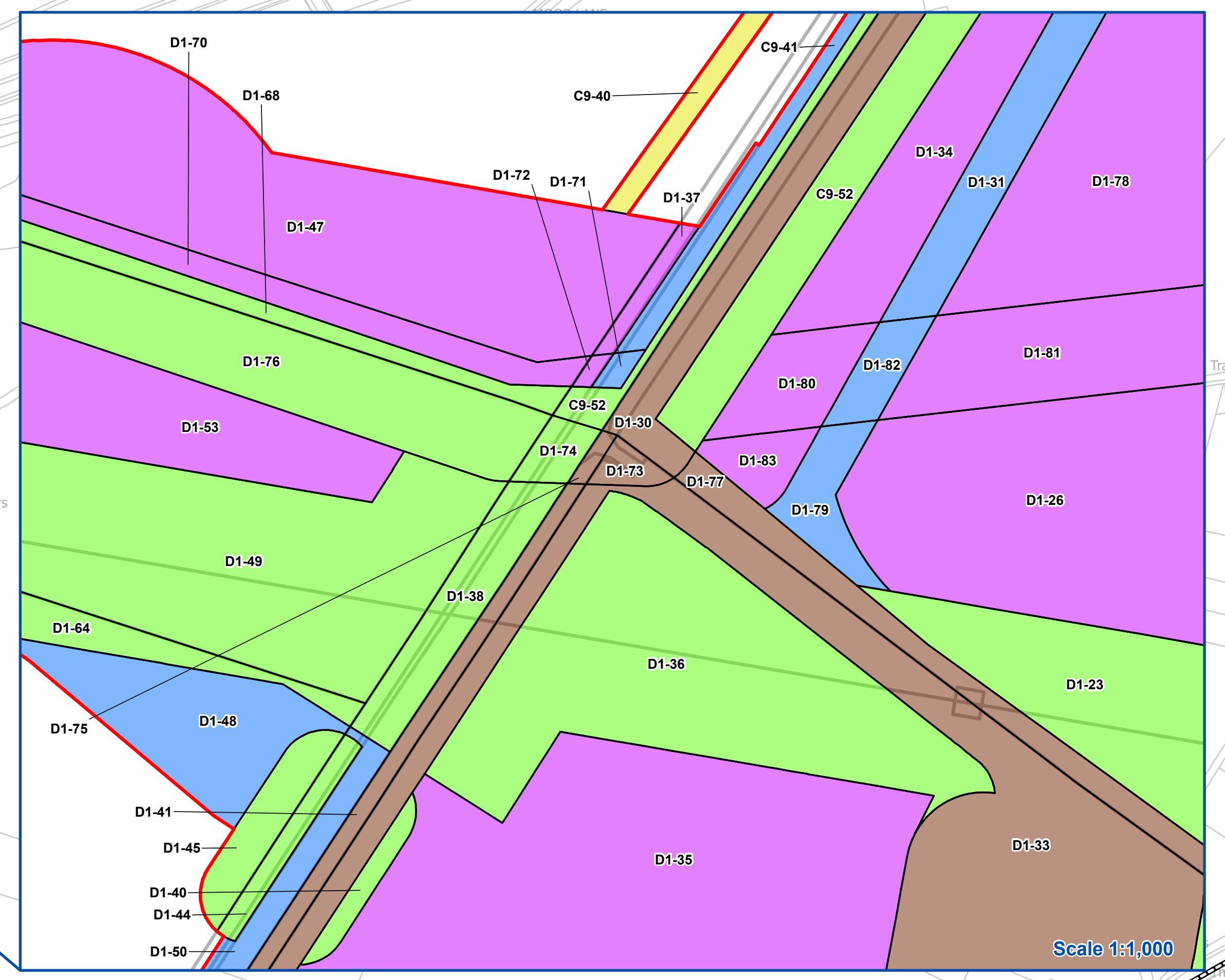




NATIONAL GRID (YORKSHIRE GREEN ENERGY ENABLEMENT PROJECT) ORDER  
 LAND PLAN  
 REGULATION 5(2)(i) - (ii)(iii)  
 SECTION D, SHEET 1 OF 2



- LEGEND**
- - LOCAL AUTHORITY BOUNDARY
  - SECTION BOUNDARY
  - ORDER LIMITS
- PLOTS**
- CLASS 1 - COMPULSORY ACQUISITION OF LAND
  - CLASS 2 - COMPULSORY ACQUISITION OF RIGHTS FOR THE AUTHORISED DEVELOPMENT
  - CLASS 2A - EXTINGUISHMENT OF PRIVATE RIGHTS
  - CLASS 3 - COMPULSORY ACQUISITION OF RIGHTS OF ACCESS
  - CLASS 4 - TEMPORARY USE FOR CONSTRUCTION AND MITIGATION
  - CLASS 6 - TEMPORARY USE FOR ACCESS



**Notes**

This drawing is scaled at paper size A0, therefore any prints taken at smaller sizes will affect accuracy of the measurement units and should not be scaled against.

All easements, servitudes and private rights are proposed to be extinguished on land that is to be acquired unless stated otherwise in the Book of Reference (Volume 4, Document 4.3).

For additional detail on the plan suites, please refer to Document 2.3 Plan Guidance Document, located in Volume 2 of the DCO Application.

The local authorities' boundaries and titles are correct at the time of submission. North Yorkshire County Council and its 7 districts are expected to form a new single council (North Yorkshire Council) on 1 April 2023.

Coordinate System: British National Grid  
 Sheet X Centroid Coordinate: 446149 Sheet Y Centroid Coordinate: 441438

0 100 200 300 Meters

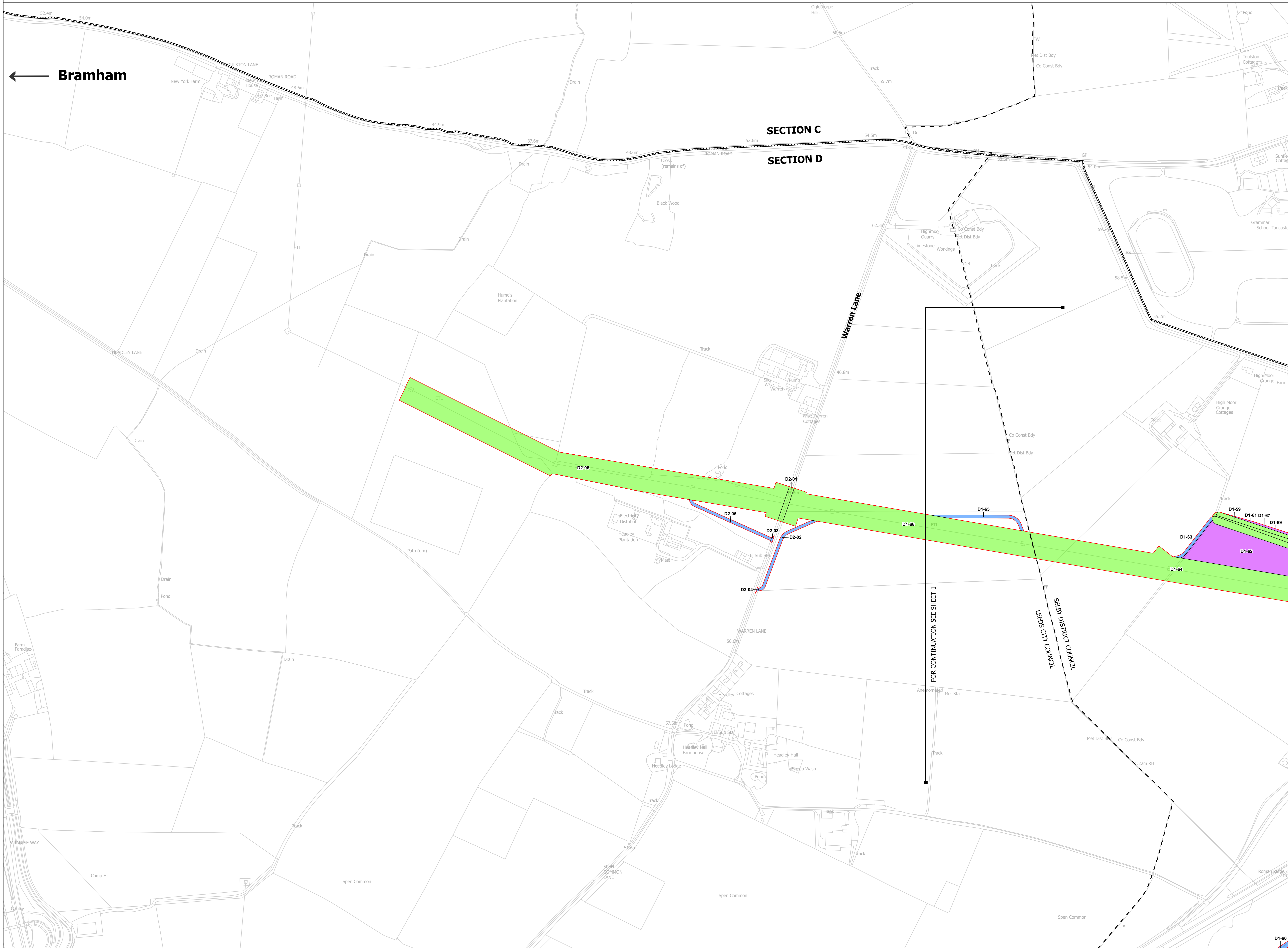
BACKGROUND MAPPING INFORMATION HAS BEEN REPRODUCED FROM THE ORDNANCE SURVEY BY PERMISSION OF ORDNANCE SURVEY OF THE CONTROLLER OF HER MAJESTY'S STATIONERY OFFICE. CROWN COPYRIGHT ORDNANCE SURVEY ©. BLUESKY INTERNATIONAL LTD ©. NATIONAL GRID ELECTRICITY - 100024241.

Issue	Date	Remarks	Drawn	Checked	Approved
B	14/02/2023	S51 ADVICE UPDATE	MG	SF	EMD
A	01/11/2022	FOR DCO SUBMISSION	MG	SF	EMD

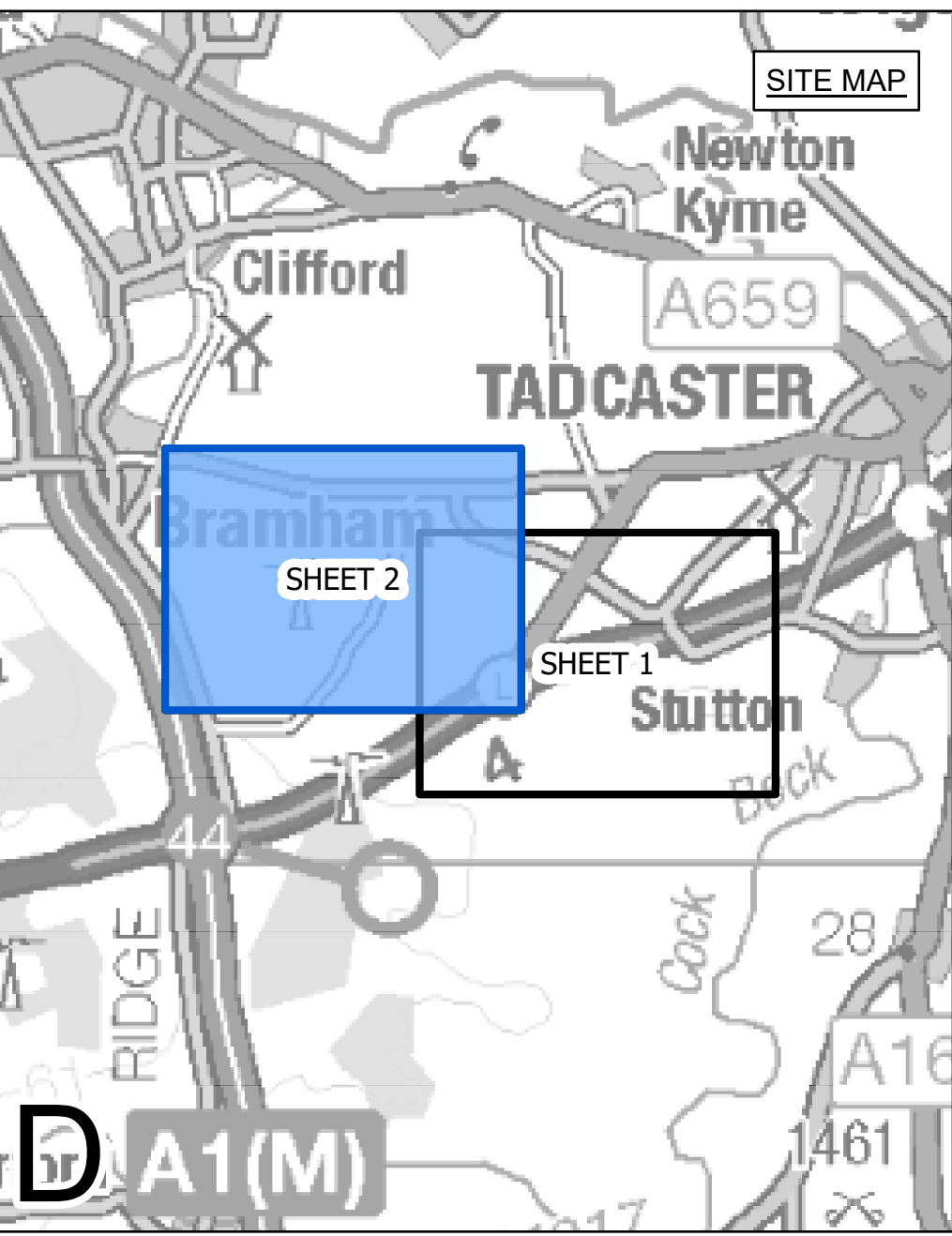
Title					
NATIONAL GRID (YORKSHIRE GREEN ENERGY ENABLEMENT PROJECT) ORDER LAND PLAN REGULATION 5(2)(i) - (ii)(iii) SECTION D, SHEET 1 OF 2					
nationalgrid					
Application Number		EN020024			
National Grid Drawing Reference					
DCO_D/LP/PS/01					
Scale	Sheet Size	Sheet	Issue		
1:2,500	A0	SHEET 1 OF 2	B		



NATIONAL GRID (YORKSHIRE GREEN ENERGY ENABLEMENT PROJECT) ORDER  
 LAND PLAN  
 REGULATION 5(2)(i) - (ii)(iii)  
 SECTION D, SHEET 2 OF 2



← Bramham



- LEGEND**
- - - LOCAL AUTHORITY BOUNDARY
  - ==== SECTION BOUNDARY
  - ▭ ORDER LIMITS
- PLOTS**
- CLASS 1 - COMPULSORY ACQUISITION OF LAND
  - CLASS 2 - COMPULSORY ACQUISITION OF RIGHTS FOR THE AUTHORISED DEVELOPMENT
  - CLASS 2A - EXTINGUISHMENT OF PRIVATE RIGHTS
  - CLASS 3 - COMPULSORY ACQUISITION OF RIGHTS OF ACCESS
  - CLASS 4 - TEMPORARY USE FOR CONSTRUCTION AND MITIGATION
  - CLASS 6 - TEMPORARY USE FOR ACCESS

**Notes**

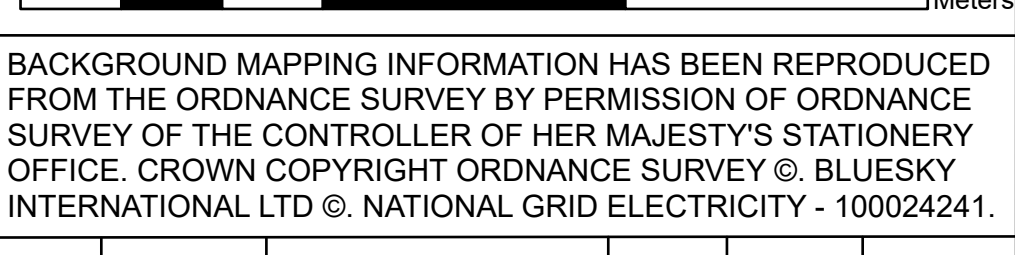
This drawing is scaled at paper size A0, therefore any prints taken at smaller sizes will affect accuracy of the measurement units and should not be scaled against.

All easements, servitudes and private rights are proposed to be extinguished on land that is to be acquired unless stated otherwise in the Book of Reference (Volume 4, Document 4.3).

For additional detail on the plan suites, please refer to Document 2.3 Plan Guidance Document, located in Volume 2 of the DCO Application.

The local authorities' boundaries and titles are correct at the time of submission. North Yorkshire County Council and its 7 districts are expected to form a new single council (North Yorkshire Council) on 1 April 2023.

Coordinate System: British National Grid  
 Sheet X Centroid Coordinate: 444312 Sheet Y Centroid Coordinate: 442046



BACKGROUND MAPPING INFORMATION HAS BEEN REPRODUCED FROM THE ORDNANCE SURVEY BY PERMISSION OF ORDNANCE SURVEY OF THE CONTROLLER OF HER MAJESTY'S STATIONERY OFFICE. CROWN COPYRIGHT ORDNANCE SURVEY ©. BLUESKY INTERNATIONAL LTD ©. NATIONAL GRID ELECTRICITY - 100024241.

Issue	Date	Remarks	Drawn	Checked	Approved
B	14/02/2023	S51 ADVICE UPDATE	MG	SF	EMD
A	01/11/2022	FOR DCO SUBMISSION	MG	SF	EMD

**Title**

NATIONAL GRID  
 (YORKSHIRE GREEN ENERGY ENABLEMENT PROJECT) ORDER  
 LAND PLAN  
 REGULATION 5(2)(i) - (ii)(iii)  
 SECTION D, SHEET 2 OF 2

Application Number		EN020024		
National Grid Drawing Reference		DCO_D/LP/PS/02		
Scale	Sheet Size	Sheet	Issue	
1:2,500	A0	SHEET 2 OF 2	B	